









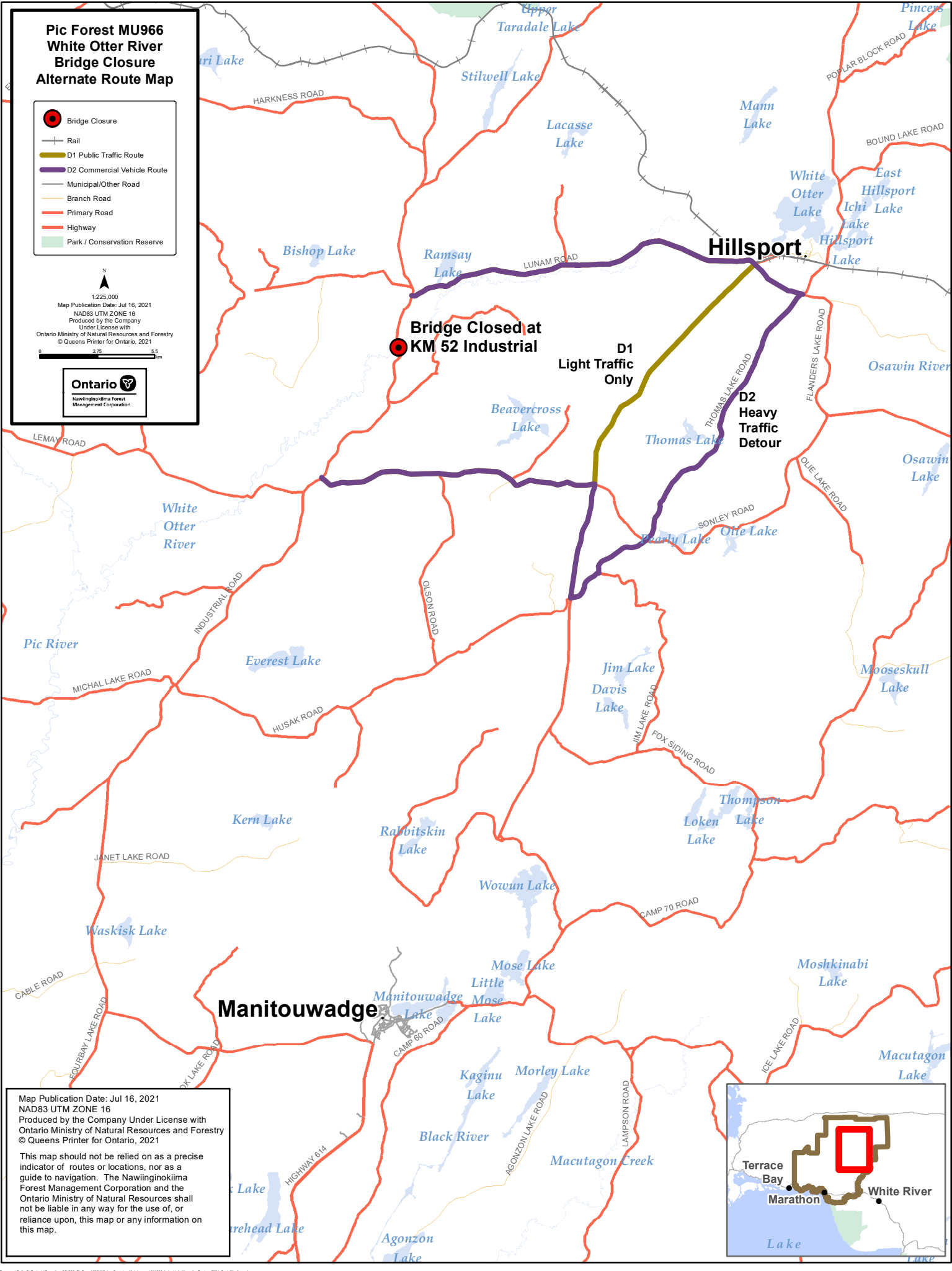


**Pic Forest MU966
White Otter River
Bridge Closure
Alternate Route Map**

-  Bridge Closure
-  Rail
-  D1 Public Traffic Route
-  D2 Commercial Vehicle Route
-  Municipal/Other Road
-  Branch Road
-  Primary Road
-  Highway
-  Park / Conservation Reserve

N
1:225,000
Map Publication Date: Jul 16, 2021
NAD83 UTM ZONE 16
Produced by the Company Under License with
Ontario Ministry of Natural Resources and Forestry
© Queens Printer for Ontario, 2021

Map Publication Date: Jul 16, 2021
NAD83 UTM ZONE 16
Produced by the Company Under License with
Ontario Ministry of Natural Resources and Forestry
© Queens Printer for Ontario, 2021

This map should not be relied on as a precise indicator of routes or locations, nor as a guide to navigation. The Nawingonikima Forest Management Corporation and the Ontario Ministry of Natural Resources shall not be liable in any way for the use of, or reliance upon, this map or any information on this map.

