











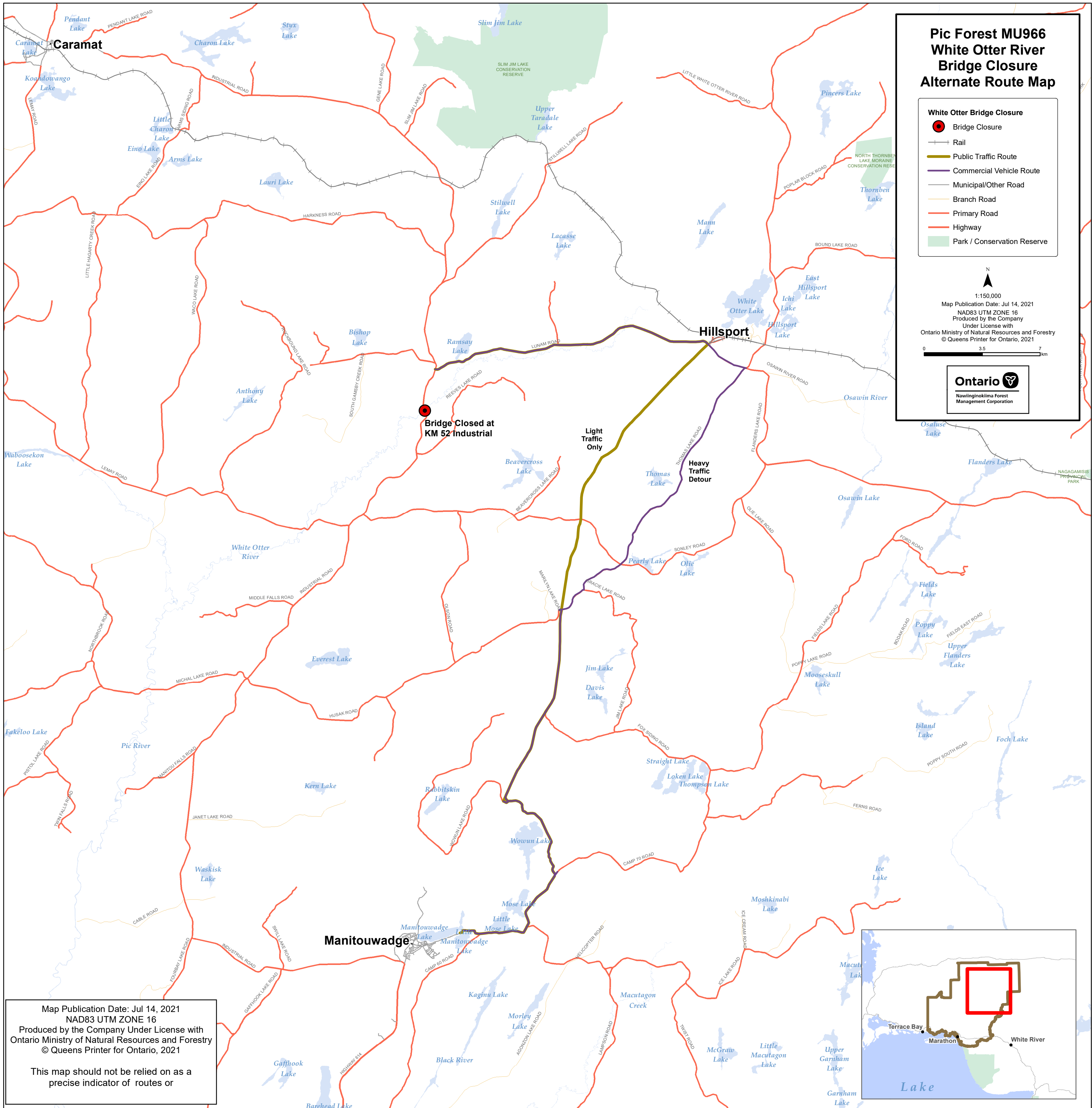
Pic Forest MU966 White Otter River Bridge Closure Alternate Route Map

White Otter Bridge Closure

-  Bridge Closure
-  Rail
-  Public Traffic Route
-  Commercial Vehicle Route
-  Municipal/Other Road
-  Branch Road
-  Primary Road
-  Highway
-  Park / Conservation Reserve

N
↑

1:150,000
Map Publication Date: Jul 14, 2021
NAD83 UTM ZONE 16
Produced by the Company
Under License with
Ontario Ministry of Natural Resources and Forestry
© Queens Printer for Ontario, 2021

**Bridge Closed at
KM 52 Industrial**

**Light
Traffic
Only**

**Heavy
Traffic
Detour**

Map Publication Date: Jul 14, 2021
NAD83 UTM ZONE 16
Produced by the Company Under License with
Ontario Ministry of Natural Resources and Forestry
© Queens Printer for Ontario, 2021

This map should not be relied on as a
precise indicator of routes or

